

















LEGEND

- | | | | |
|---|--|---|--|
|  ROADWAY |  CONCRETE SIDEWALK |  RETAINING WALLS |  PROPOSED R.O.W. |
|  BRIDGE DECK |  DRIVEWAY |  TRAFFIC ARROWS |  PROPERTY LINE |
|  BIKE TRAIL |  CONCRETE MEDIAN |  PEDESTRIAN RAMP |  CONSTRUCTION LIMITS |
|  PARKING |  LANDSCAPING / TURF |  EXISTING R.O.W. |  WETLAND / WATERLINES |



US14/US83/SD34 MISSOURI RIVER BRIDGE REPLACEMENT STUDY

**OPTION N1.1D
DAKOTA AVE INTERSECTION**

JUNE 19, 2014

